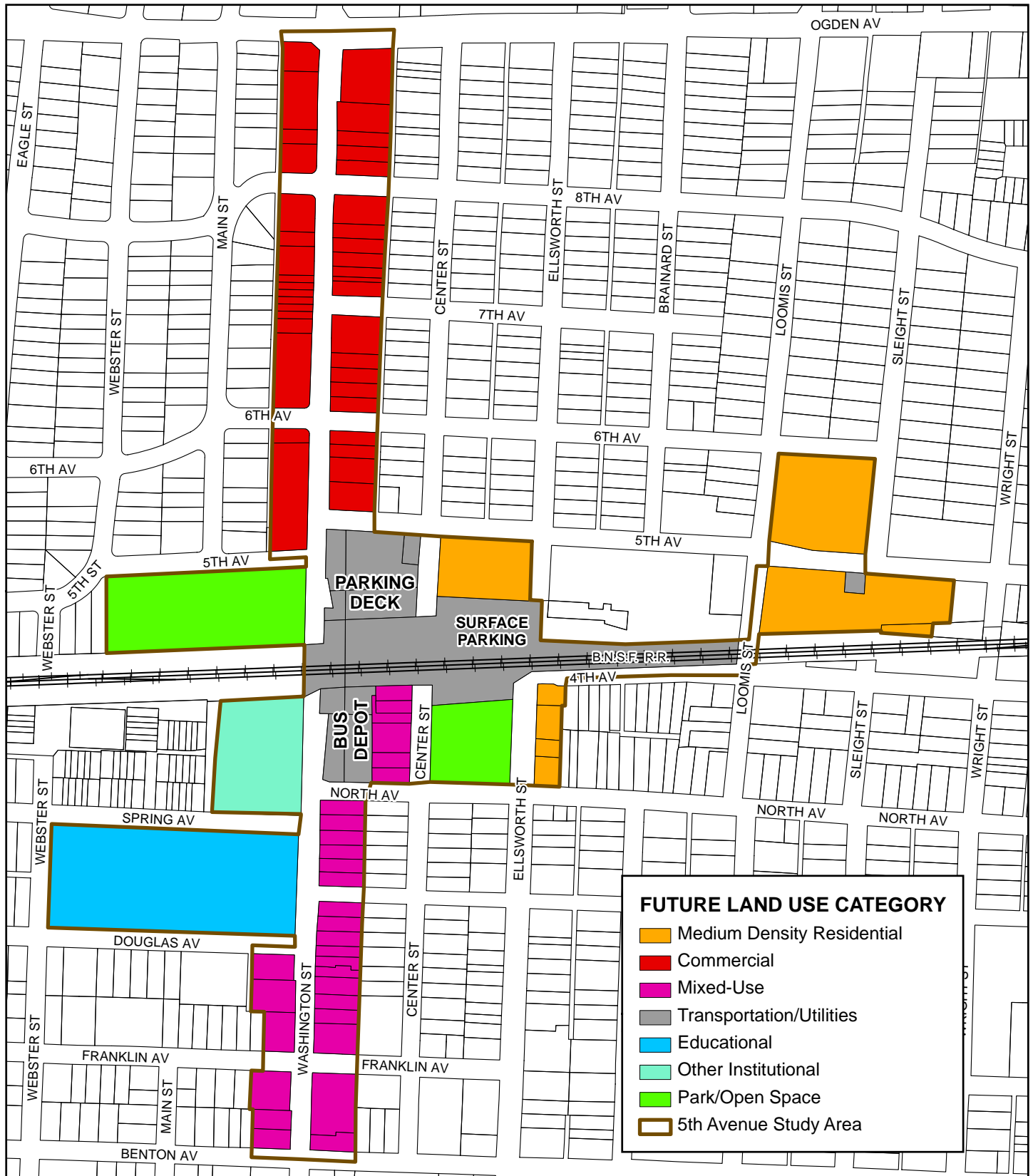


APPENDIX B

Preliminary Future Alternatives

City of Naperville 5th Avenue Study Future Alternative 1

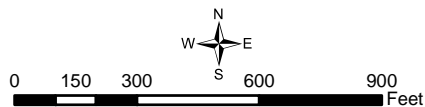


FUTURE LAND USE CATEGORY

- Medium Density Residential
- Commercial
- Mixed-Use
- Transportation/Utilities
- Educational
- Other Institutional
- Park/Open Space
- 5th Avenue Study Area

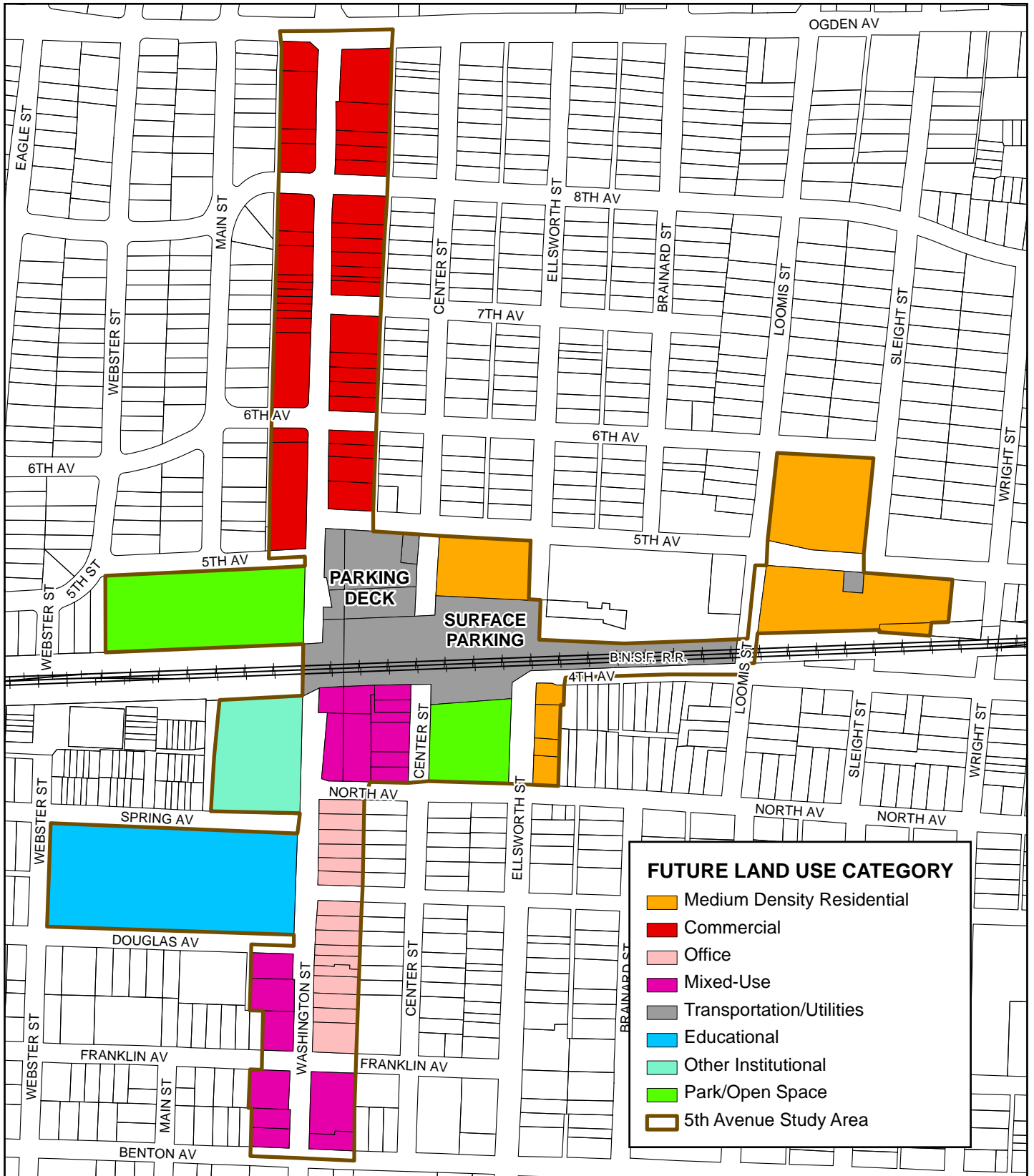


Transportation, Engineering and
Development Business Group
Questions Contact (630) 420-6694
www.naperville.il.us
May 2009



This map should be used for reference only.
The data is subject to change without notice.
City of Naperville assumes no liability in the use
or application of the data. Reproduction or redistribution is
forbidden without expressed written consent from the City of Naperville.

City of Naperville 5th Avenue Study Future Alternative 2

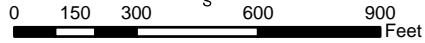


FUTURE LAND USE CATEGORY

- Medium Density Residential
- Commercial
- Office
- Mixed-Use
- Transportation/Utilities
- Educational
- Other Institutional
- Park/Open Space
- 5th Avenue Study Area

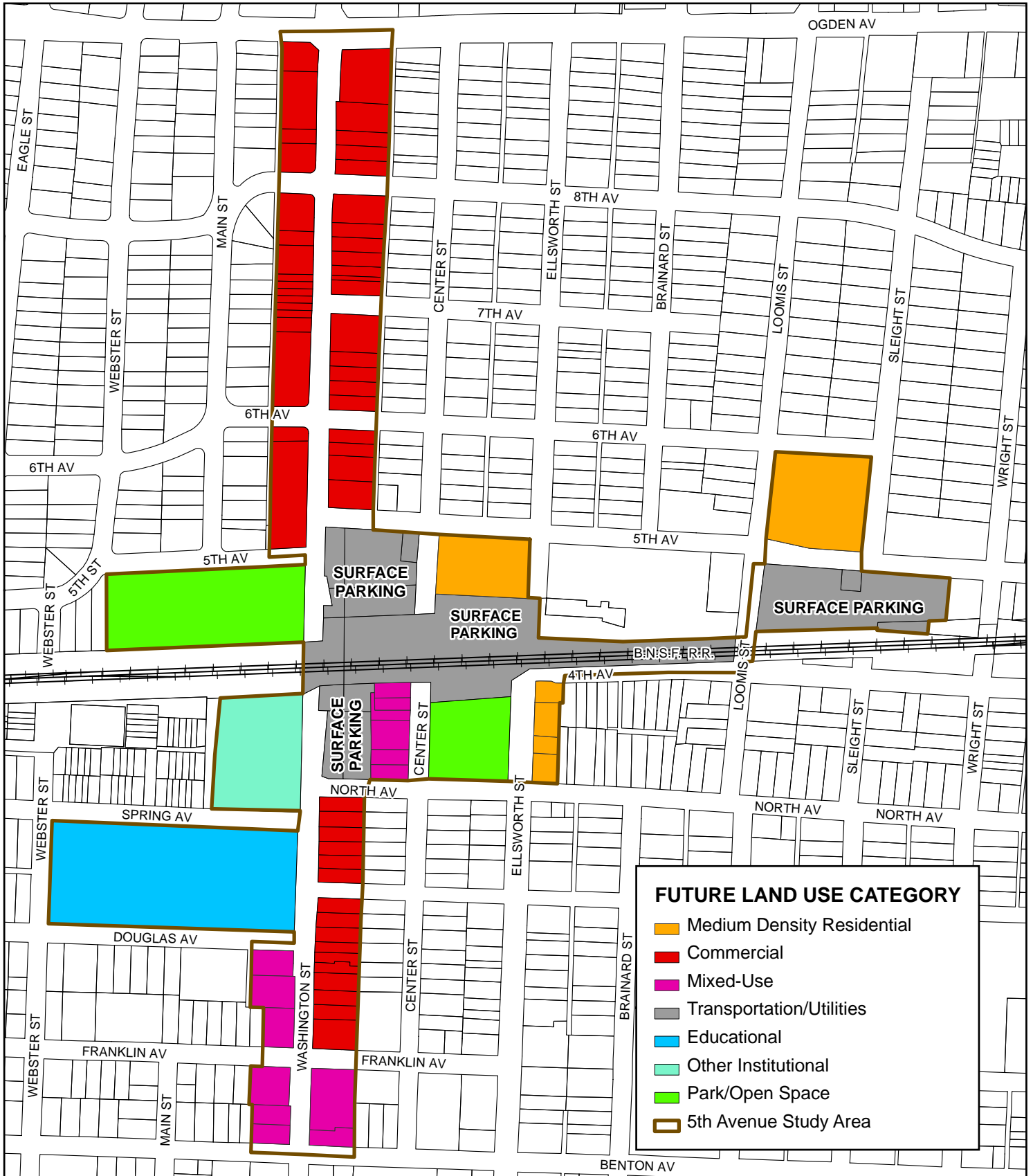


Transportation, Engineering and
Development Business Group
Questions Contact (630) 420-6694
www.naperville.il.us
May 2009



This map should be used for reference only.
The data is subject to change without notice.
City of Naperville assumes no liability in the use
or application of the data. Reproduction or redistribution is
forbidden without expressed written consent from the City of Naperville.

City of Naperville 5th Avenue Study Future Alternative 3



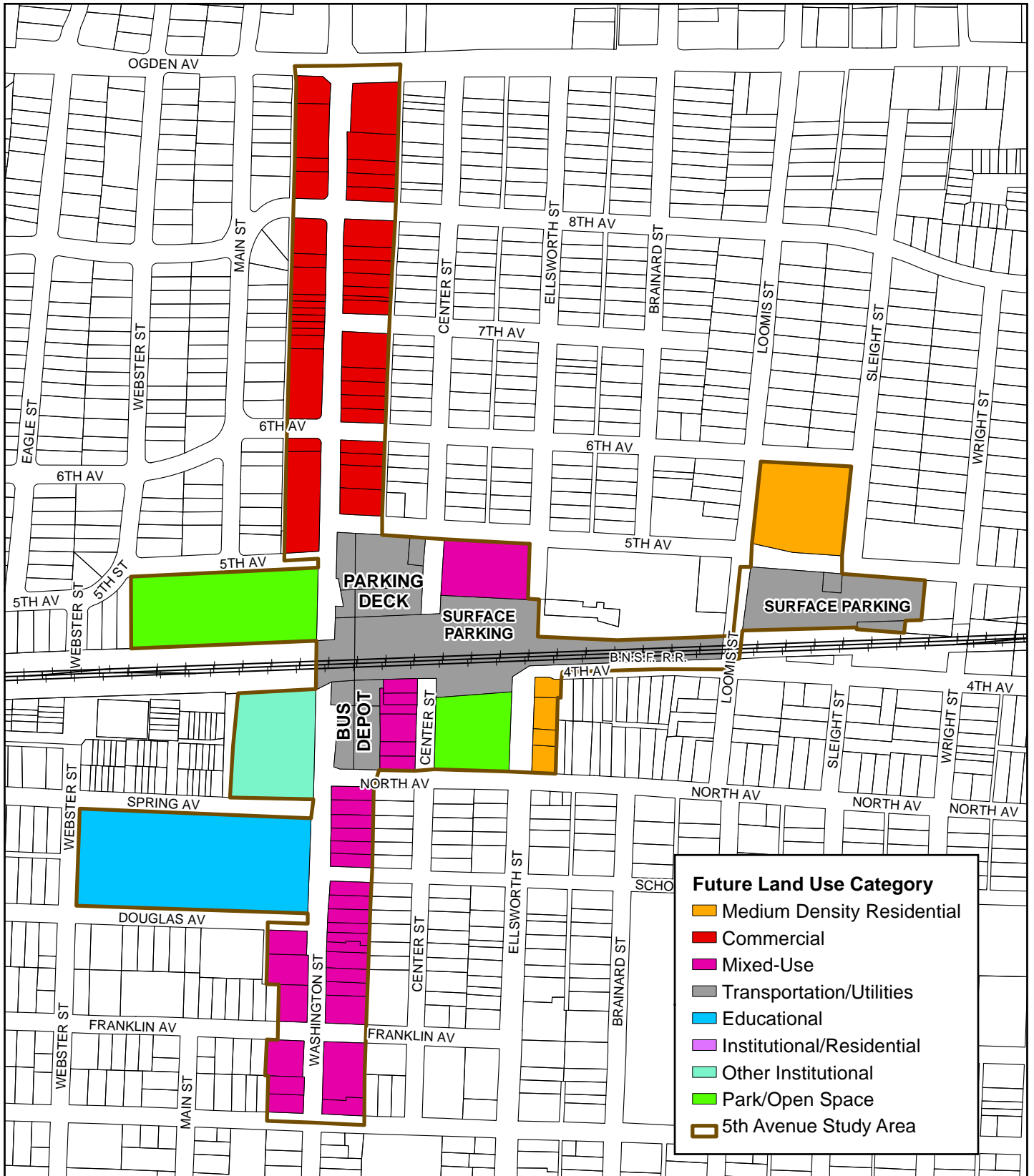
Transportation, Engineering and
Development Business Group
Questions Contact (630) 420-6694
www.naperville.il.us
May 2009



0 150 300 600 900
Feet

This map should be used for reference only.
The data is subject to change without notice.
City of Naperville assumes no liability in the use
or application of the data. Reproduction or redistribution is
forbidden without expressed written consent from the City of Naperville.

City of Naperville 5th Avenue Study Future Alternative 4

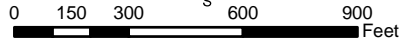


Future Land Use Category

- Medium Density Residential
- Commercial
- Mixed-Use
- Transportation/Utilities
- Educational
- Institutional/Residential
- Other Institutional
- Park/Open Space
- 5th Avenue Study Area

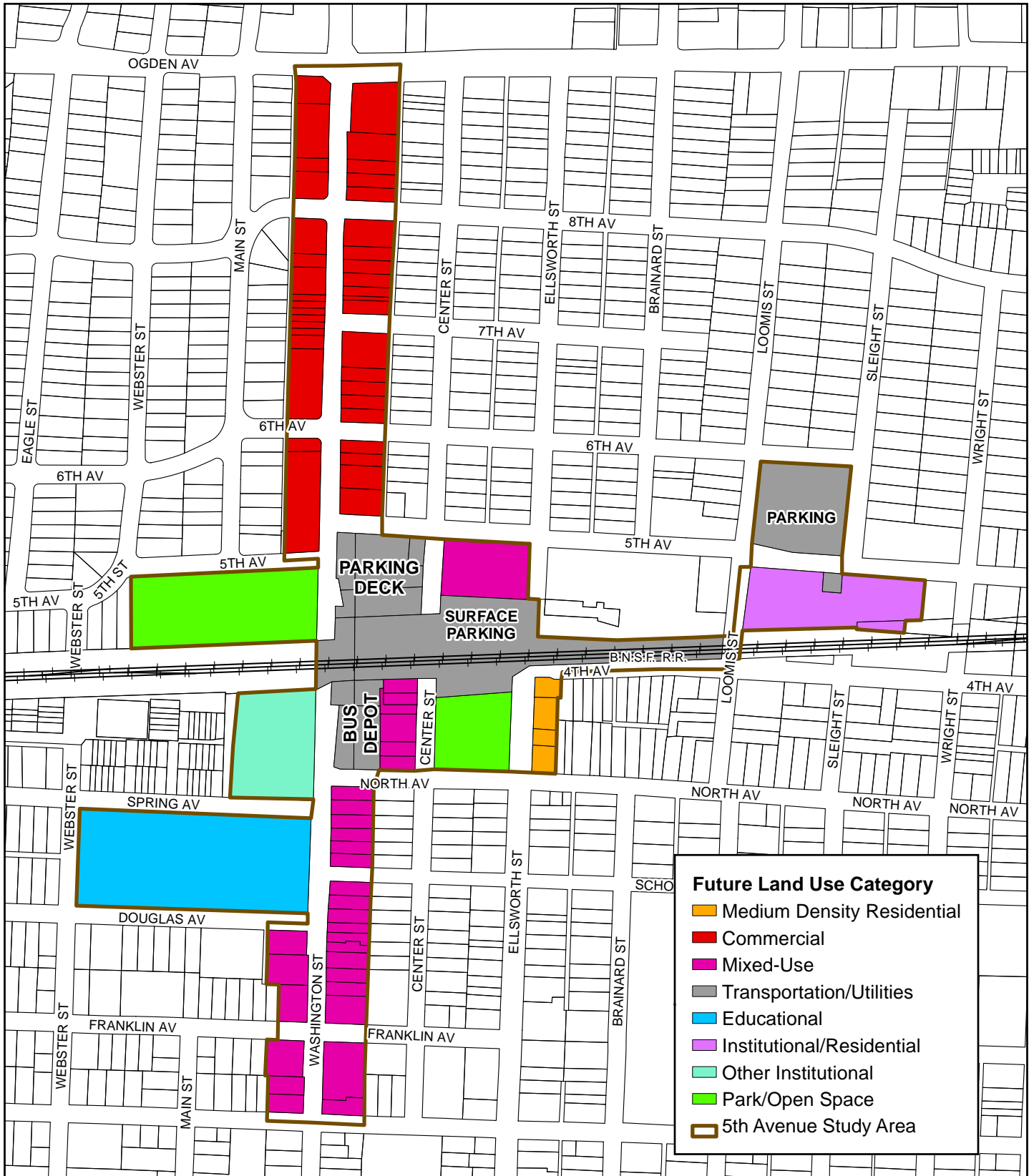


Transportation, Engineering and
Development Business Group
Questions Contact (630) 420-6694
www.naperville.il.us
May 2009



This map should be used for reference only.
The data is subject to change without notice.
City of Naperville assumes no liability in the use
or application of the data. Reproduction or redistribution is
forbidden without expressed written consent from the City of Naperville.

City of Naperville 5th Avenue Study Future Alternative 5

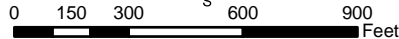


Future Land Use Category

- Medium Density Residential
- Commercial
- Mixed-Use
- Transportation/Utilities
- Educational
- Institutional/Residential
- Other Institutional
- Park/Open Space
- 5th Avenue Study Area



Transportation, Engineering and
Development Business Group
Questions Contact (630) 420-6694
www.naperville.il.us
May 2009



This map should be used for reference only.
The data is subject to change without notice.
City of Naperville assumes no liability in the use
or application of the data. Reproduction or redistribution is
forbidden without expressed written consent from the City of Naperville.