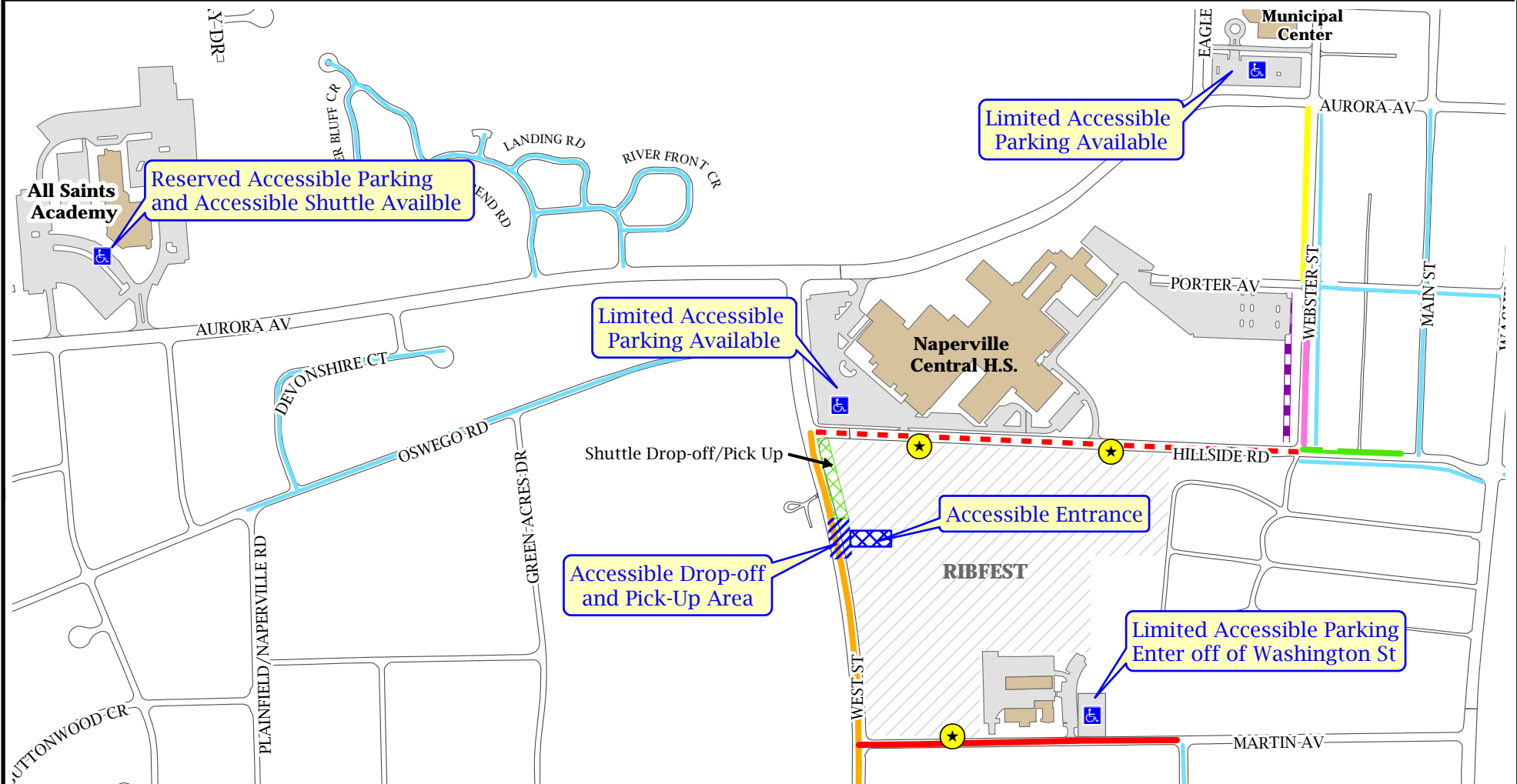











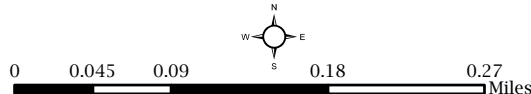
City of Naperville Ribfest Accessibility Map



-  Entrance/Exit - All are fully accessible
-  ROAD CLOSURE beginning at 5 a.m. Monday, June 29 until 5 a.m. Tuesday, July 7
-  ROAD CLOSURE beginning at 6 a.m. Thursday, July 2 through 10 p.m. Sunday, July 5
-  Closed Travel Lane - Buses Only beginning 6 a.m. Thursday, July 2 through 10 p.m. Sunday, July 5
-  One-Way Southbound beginning at 6 a.m. Thursday, July 2 through 10 p.m. on Sunday, July 5
-  One-Way Eastbound beginning at 6 a.m. Thursday, July 2 through 10 p.m. on Sunday, July 5
-  No Parking, Tow Away Zone beginning at 6 a.m. Thursday, July 2 through 10 p.m. Sunday, July 5
-  Bus Parking Only beginning at 6 a.m. Thursday, July 2 through 10 p.m. Sunday, July 5
-  Naper Settlement Parking 10 - 5 pm and No Parking, Tow Away Zone After 5 pm beginning 6 a.m. Thursday July 2 through 10 p.m. on Sunday, July 5



Transportation, Engineering and Development Business Group
 Questions Contact (630) 420-6100
www.naperville.il.us
 June 2009



This map should be used for reference only. The data is subject to change without notice. City of Naperville assumes no liability in the use or application of the data. Reproduction or redistribution is forbidden without expressed written consent from the City of Naperville.