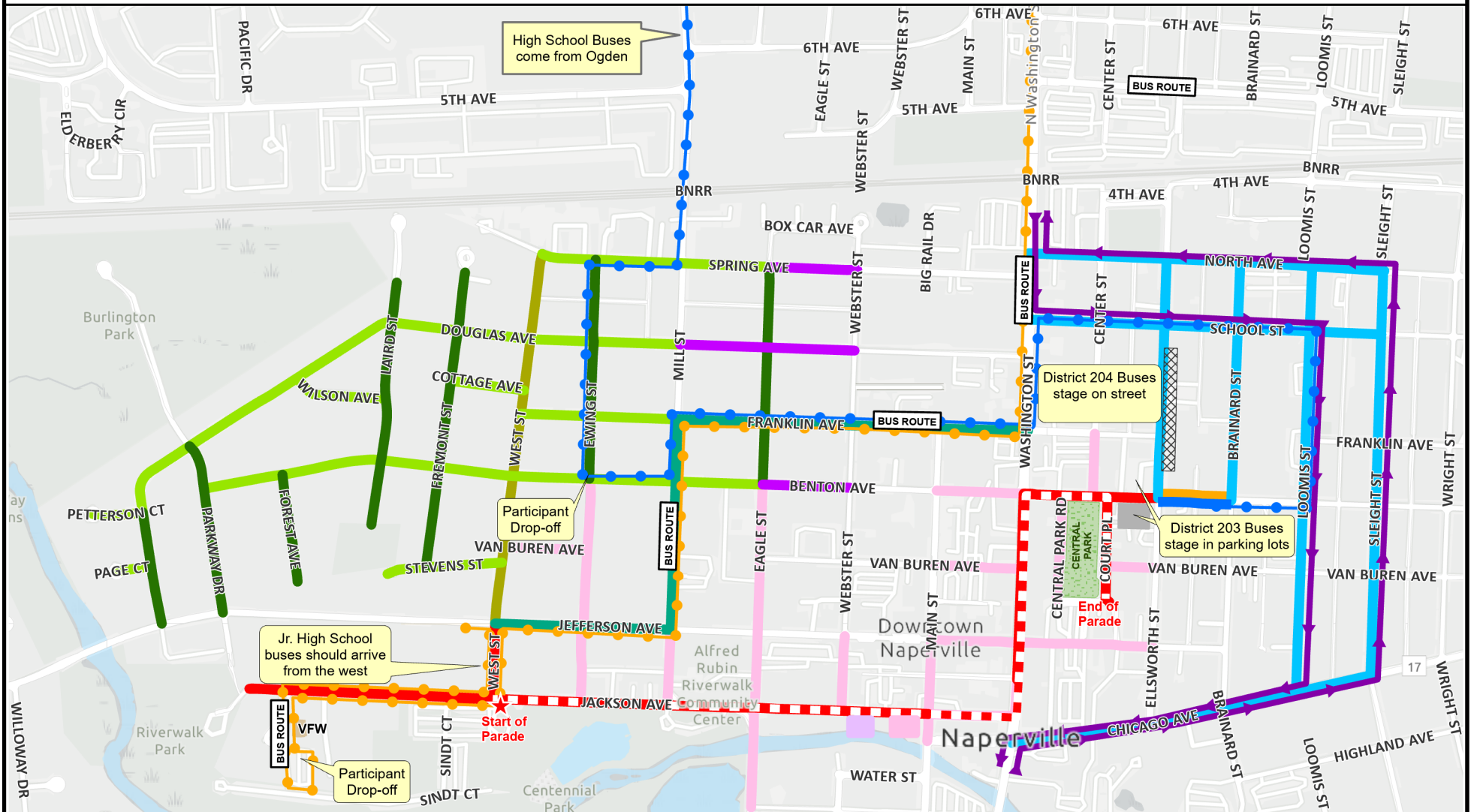






MEMORIAL DAY PARADE TRAFFIC CONTROL PLAN - MAY 25, 2026





City of Naperville
 Special Events
 (630) 420-6045
 www.naperville.il.us
 January 2026







This map should be used for reference only. The data Naperville assumes no liability in the use or application of the data. Reproduction or redistribution is forbidden without expressed written consent from the City of Naperville.

-  **Parade Route - Street Closure**
 Approximately 9:30am-1:00pm
 No Parking, Tow-Away Zone 5am-1:00pm
-  **Street closure/No Parking, Tow-Away Zone**
 5:00am-1:00pm
-  **Street closure and limited parking access**
 9:30am-1:00pm - Not a Tow-Away Zone
-  **Partial Street Closure - Westbound Prohibited**
 9:30am-1:00pm - Not a Tow-Away Zone






No Parking Zones and Tow-Away Zones: 5:00am - 1:00pm

-  Both sides of street
-  South side of street

No Parking Zones - Not Tow-Away Zones: 5:00am - 1:00pm

-  West side of street
-  North side of street
-  East side of street
-  South side of street
-  Both sides of street

Route Type

-  Detour Route
-  H.S. Bus Route
-  Jr. High Bus Route
-  Accessible Viewing Area
-  No Parking - Riverwalk Lot